

COUNTY OF   POLK   §

PRECINCT NO.   1   §

**ANNUAL ROAD REPORT**

1. Condition of each road, culvert, and bridge in the precinct and the primary cause of any road, culvert and/or bridge degradation (attach additional pages, as needed):  
Most roads are in good to fair condition year round, but the following list of roads needs work do to heavy truck traffic. See attached list
2. Amount of money necessary for maintenance of the precinct roads during the next fiscal year: \$1,500,000.00
3. Number of traffic control devices in the precinct defaced or torn down: 25 to 30
4. Any new road that should be opened in the precinct: NO
5. Any bridges, culverts, or other improvements necessary to place the precinct roads in good condition, and the probable cost of the improvements: About 75% of the culvert need replacing, do to age. The cost to replace culverts would be app. \$300,000.00.

Submitted by the undersigned on this 17 day of June 2016.

Bob Willis  
Commissioner, Precinct #1

Subscribed and sworn to, before me, the undersigned authority, this 17 day of

June 2016

Brenda G. Hambrick  
Notary Public  
Brenda G. Hambrick



My commission expires: 6-17-19

*Pursuant to Texas Transportation Code, Section 251.005(c), this report shall be filed in minutes of the Commissioners Court in the ninth month of the County's fiscal year (June) and submitted to grand jury with a copy of any road work contracts for past year*

ANNUAL ROAD REPORT  
PRECINCT ONE ROAD AND BRIDGE

JUNE 17, 2016

COUNTY ROADS	ROAD CONDITION 1= POOR 5 = EXCELLENT	CAUSE OF DEGRADATION	NUMBER OF CULVERTS NEEDING REPAIRED OR REPLACED	COST OF IMPRVEMENT
MANGUN ROAD	2	HEAVY TRUCK TRAFFIC	14	\$ 900,000.00
KATE LOWE ROAD	1	HEAVY TRUCK TRAFFIC	4	\$ 350,000.00
SUNDANCE TRL	2	HEAVY TRUCK TRAFFIC	5	\$ 65,000.00
JR PHILLIPS ROAD	1	HEAVY TRUCK TRAFFIC	2	\$ 150,000.00

COUNTY OF Polk §  
PRECINCT NO. 2 §

**ANNUAL ROAD REPORT**


1. Condition of each road, culvert, and bridge in the precinct and the primary cause of any road, culvert and/or bridge degradation (attach additional pages, as needed): All roads are in good to fair passable condition with some needing work due to heavy truck traffic exceeding the capacity of the roads.
2. Amount of money necessary for maintenance of the precinct roads during the next fiscal year:  
\$675,000.00
3. Number of traffic control devices in the precinct defaced or torn down: 40 signs
4. Any new road that should be opened in the precinct: No
5. Any bridges, culverts, or other improvements necessary to place the precinct roads in good condition, and the probable cost of the improvements: Nelson Rd culvert needs replacing cost of improvement \$6,200

Submitted by the undersigned on this 28 day of June, 2015.

[Signature]  
Commissioner, Precinct 2

Subscribed and sworn to, before me, the undersigned authority, this 28 day of June, 2014.

[Signature]  
Notary Public



My commission expires: 7-22-2017

*Pursuant to Texas Transportation Code, Section 251.005(c), this report shall be filed in minutes of the Commissioners Court in the ninth month of the County's fiscal year (June) and submitted to grand jury with a copy of any road work contracts for past year*



## PRECINCT 2

## COUNTY ROADS

TRUE/FALSE

## ANNUAL ROAD REPORT

NO.	FULL_NAME	PCT	CTY_ROAD	MILEAGE - NEW	ROAD CONDITION
1	AIR ST	2	T	0.15061597	fair
2	ALABAMA PT	2	T	0.4772686	good
3	ALSTON CREEK LN	2	T	0.16854515	fair
4	ANNA DR	2	T	0.54444489	poor
5	ANTIOCH CHURCH RD	2	T	0.15487764	fair
6	ARCENEUX	2	T	0.38284077	fair
7	ASH	2	T	0.05356769	poor
8	ASH VLY	2	T	0.09623119	poor
9	BANDY DR	2	T	0.21661681	fair
10	BARRY DR	2	T	0.20262438	fair
11	BASS ST	2	T	0.31616668	poor
12	BEAMON DR	2	T	0.06435933	fair
13	BEAR HILL DR	2	T	0.11087852	good
14	BEAVER BND	2	T	0.10883381	good
15	BELLADONNA DR	2	T	0.24785498	good
16	BENTWOOD BND	2	T	0.79301884	poor
17	BERRY CIR	2	T	0.03996994	fair
18	BESSIE DAVIS RD	2	T	0.11386629	poor
19	BIG LAKE DR	2	T	0.72855651	fair
20	BILLY JACK LN	2	T	0.24236504	good
21	BIRCH DR	2	T	0.3699382	good
22	BLACKBERRY ST	2	T	0.38231813	fair
23	BLUE FIN ST	2	T	0.13653998	good
24	BLUE XX E	2	T	0.1642531	fair
25	BLUE XX W	2	T	0.26371233	fair
26	BLUEBERRY ST	2	T	0.15688081	good
27	BLUEBIRD LN	2	T	0.45253207	fair
28	BOLTON WAY W	2	T	0.43238291	good
29	BRANCHWOOD DR	2	T	0.4673443	good
30	BRIDGELANDING	2	T	0.40163221	good
31	BRIDGEVIEW DR	2	T	0.69354884	good
32	BRIDGEWAY	2	T	0.10661784	good
33	BROWN LN	2	T	0.11393161	good
34	BROWN WOLF TRL	2	T	0.29489448	poor
35	BUCKEYE	2	T	0.15275274	good
36	BURRIS DR	2	T	0.47769631	good
37	BUSH ST	2	T	0.12576701	good
38	C M HARDY	2	T	2.17082165	poor
39	CANEY CREEK DR	2	T	0.7297071	good
40	CAPTAINS LN	2	T	0.36295668	good
41	CARTERS DR	2	T	0.38289833	fair
42	CATFISH HOLE RD	2	T	0.07736486	poor
43	CATHY PATH	2	T	0.08291482	good
44	CEDAR	2	T	0.11153379	poor
45	CEDAR GRV	2	T	0.55173391	fair
46	CEDAR RDG	2	T	0.26960402	poor
47	CEDAR VALLEY RD	2	T	0.42597897	fair
48	CHAIN RD	2	T	1.14025325	good
49	CHINA BERRY ST	2	T	0.39667368	fair

## PRECINCT 2

## COUNTY ROADS

## TRUE/FALSE

NO.	FULL_NAME	PCT	CTY_ROAD	MILEAGE - NEW	ROAD CONDITION
50	CHRIS BRENT DR	2	T	0.62254219	fair
51	CIRCLE DR	2	T	0.60947873	good
52	CLOWER AVE	2	T	0.22195355	poor
53	COLITA LOOP	2	T	3.94054179	fair
54	CONNIE ST	2	T	0.23525515	fair
55	COPPER CV	2	T	0.18229418	good
56	CORVELLE CEMETERY RD	2	T	0.25644771	fair
57	COUNTY LN	2	T	0.36291019	good
58	COWAY RD	2	T	0.5249075	fair
59	CREEK BEND DR	2	T	0.41872508	fair
60	CREEK DR	2	T	0.36209976	good
61	CREEKLAKE DR	2	T	0.35927739	good
62	CREEKSIDE DR	2	T	0.5390281	good
63	CREST LN	2	T	0.24645654	good
64	CUMMINGS RD	2	T	0.14169797	good
65	DANCING FLAME	2	T	0.42513405	good
66	DEBBIE VILLAGE II	2	T	0.16009829	fair
67	DEER RIDGE DR	2	T	0.72011831	good
68	DEER TRAIL LN	2	T	0.23746931	good
69	DELAFOSSA CEMETERY RD	2	T	1.75315974	fair
70	DESHOTEL AVE	2	T	0.07423906	poor
71	DICKENS LANDING DR	2	T	0.46722467	good
72	DICKENS OAKS W	2	T	0.236123	fair
73	DOGWOOD	2	T	0.41859311	good
74	DON REILY DRAG	2	T	0.57563743	fair
75	DONNIS DR	2	T	0.09280659	fair
76	DOUG ANDRESS LN	2	T	0.42922222	fair
77	DOUGLAS NUGENT RD	2	T	0.64771415	fair
78	DOUSAY	2	T	0.1017502	good
79	E IKE TURNER	2	T	0.09690376	good
80	E LUMBERMANS RD	2	T	0.4274295	fair
81	E OAK LEE DR	2	T	0.15348203	fair
82	E REEL & RIFLE	2	T	0.32938953	fair
83	EAGLE BLF	2	T	0.14425112	good
84	EAGLE LN	2	T	0.40267259	poor
85	EASTEPP RD	2	T	0.8420847	good
86	ECHO HILLS LN	2	T	0.18600462	good
87	EDGEWOOD	2	T	0.37625802	fair
88	EGRETT ST	2	T	0.04798415	good
89	EMERALD LN	2	T	0.43420378	good
90	ENYART DR	2	T	0.141884	fair
91	EVA AVE	2	T	0.1175806	fair
92	EVERGREEN HBR	2	T	0.04262727	good
93	FALCON RIDGE LN	2	T	0.1598079	good
94	FAWN DR	2	T	0.22422802	good
95	FERN	2	T	0.14768551	good
96	FLORES RD	2	T	0.29790273	good
97	FLOYDENE ST	2	T	0.27267129	fair
98	FOREST DR	2	T	0.342764	good

## PRECINCT 2

## COUNTY ROADS

## TRUE/FALSE

NO.	FULL_NAME	PCT	CTY_ROAD	MILEAGE - NEW	ROAD CONDITION
99	FOREST HILLS DR	2	T	0.46391416	good
100	FOREST HILLS LOOP	2	T	1.49266805	good
101	FOX LN	2	T	0.2780531	good
102	FOX RUN	2	T	0.08258977	good
103	FRAGA RD	2	T	0.25022101	fair
104	FRASHER AVE	2	T	0.22297619	fair
105	FRONTIER DR	2	T	0.71104072	good
106	GARDEN VILLAS DR	2	T	0.20902065	fair
107	GARY DON DR	2	T	0.21391678	good
108	GARY DR	2	T	0.04915678	good
109	GEORGIA WAY	2	T	0.13088868	good
110	GILCHRIST RD	2	T	0.22239694	fair
111	GLADE	2	T	0.12234485	good
112	HACKBERRY DR	2	T	0.29603128	good
113	HALBERT BRYANT ST	2	T	0.38261855	fair
114	HAMILTON RD	2	T	0.19005358	fair
115	HANSON RD	2	T	1.04987261	fair
116	HARBORLIGHT DR	2	T	0.20813047	good
117	HARDEN RD	2	T	0.38067371	good
118	HARRELL RD	2	T	0.19625696	fair
119	HEBERT ST	2	T	0.1309282	good
120	HECKLERS RD	2	T	0.48853601	fair
121	HENSLEY DR	2	T	0.39422385	fair
122	HICKORY RDG	2	T	0.38393276	fair
123	HICKORY VLY	2	T	0.16245587	fair
124	HIDDEN VALLEY RD	2	T	1.23347922	fair
125	HIDEAWAY DR	2	T	0.58951954	good
126	HILLTOP	2	T	0.03814254	good
127	HODGE BOTTOM RD	2	T	2.46618405	fair
128	HOLLIMAN DR	2	T	0.25740311	fair
129	HOLLY BERRY ST	2	T	0.1163586	fair
130	HOLLY POND	2	T	0.09742047	good
131	HOLLY THROW CIR	2	T	0.09746457	good
132	HORACE BONDS RD	2	T	1.50766859	good
133	HOWARD ST	2	T	0.15761377	good
134	HUBERT LN	2	T	0.37589293	fair
135	HUMMINGBIRD ESTATE LN	2	T	0.33535293	fair
136	HUNTER RD	2	T	0.65485611	fair
137	IDLEWILDE DR	2	T	0.43813694	good
138	INWOOD DR	2	T	0.18062266	good
139	ISLAND DR	2	T	0.31499784	good
140	JACK SPROTT RD	2	T	0.33560832	poor
141	JACK WHITE RD	2	T	0.73896487	fair
142	JAMES ST	2	T	0.1872863	fair
143	JANAN ST	2	T	0.11566528	good
144	JEWELL COLEMAN RD	2	T	0.43334889	good
145	JOHN HENSLEY RD	2	T	0.41975439	good
146	JOHN HODGES RD	2	T	0.167607	fair
147	JOHNSON DR	2	T	0.38457528	good

## PRECINCT 2

## COUNTY ROADS

## TRUE/FALSE

NO.	FULL_NAME	PCT	CTY_ROAD	MILEAGE - NEW	ROAD CONDITION
148	JONES VILLAGE ST	2	T	0.07062238	good
149	JUSTINE AVE	2	T	0.20814101	fair
150	KICKAPOO DR	2	T	0.3390031	fair
151	KINGS VILLAGE RD	2	T	0.51765162	fair
152	KNOLLWOOD CRK	2	T	0.37778143	good
153	KNUFF RD	2	T	0.30713892	fair
154	KRISTOFF AVE	2	T	0.21932944	fair
155	L K WALKER	2	T	0.39913932	good
156	LAFOUR	2	T	0.09076323	good
157	LAKE DR	2	T	0.27463139	good
158	LAKE LIVINGSTON BLVD	2	T	0.71766465	good
159	LAKEFRONT DR	2	T	0.60869323	fair
160	LAKEVIEW DR	2	T	0.33348006	good
161	LAKEVIEW HBR	2	T	0.64703483	good
162	LAKEVIEW HILLS LN	2	T	0.14626626	good
163	LAKEVIEW LN	2	T	0.38313838	good
164	LAMPKIN RD	2	T	0.13496772	fair
165	LARRY HENSLEY RD	2	T	0.47731126	good
166	LAUREL	2	T	0.2124517	good
167	LAUREL COVE W	2	T	0.40779107	good
168	LAZY HOLLOW LN	2	T	0.20158534	good
169	LEE E	2	T	0.09268489	fair
170	LEES VILLAGE RD	2	T	0.08470539	fair
171	LERO LN	2	T	0.17378838	poor
172	LEWIS CHILDRESS RD	2	T	0.31577215	fair
173	LEWIS STANFORD DR	2	T	0.20625496	good
174	LEWIS VILLAGE RD	2	T	0.21575203	fair
175	LINCOLN AVE	2	T	0.75267906	good
176	LINDA LN	2	T	0.2991962	good
177	LINGER LN	2	T	0.28517115	good
178	LITTLE DOVE	2	T	0.26268801	good
179	LONESOME PNE	2	T	0.2039653	good
180	LONG DR	2	T	0.24344817	good
181	LONG KING	2	T	0.20667515	good
182	LOOP DR	2	T	0.37125194	fair
183	LUCKY 13 LN	2	T	0.22730307	fair
184	LUMBERMANS RD	2	T	0.78772196	fair
185	LUSCO LN	2	T	0.10849275	fair
186	MAGNOLIA CEMETERY RD	2	T	0.37673742	fair
187	MAGNOLIA CRK	2	T	0.28809703	good
188	MAPLE CV	2	T	0.12013992	fair
189	MARQUIS LN	2	T	0.37489701	fair
190	MATTIE GAIL	2	T	0.15206697	fair
191	MAY DR	2	T	1.36706764	fair
192	MAY ST	2	T	0.08785423	poor
193	MAYANO ST	2	T	0.15793184	poor
194	MAYHAW	2	T	0.13915887	good
195	MCBRIDE DR	2	T	0.35358292	good
196	MCCARTY DR	2	T	0.21594466	fair



## PRECINCT 2

## COUNTY ROADS

## TRUE/FALSE

NO.	FULL_NAME	PCT	CTY_ROAD	MILEAGE - NEW	ROAD CONDITION
197	MCKEY DR	2	T	0.0740629	fair
198	MEYERS ST	2	T	0.10855913	good
199	MIMOSA	2	T	0.11851276	good
200	MISTLETOE	2	T	0.2195413	good
201	MOCKINGBIRD HLS	2	T	0.62155361	good
202	MOUSE BROWN RD	2	T	0.42840562	fair
203	MULBERRY	2	T	0.19565443	good
204	MULBERRY CV	2	T	0.31903304	good
205	MYRTLE LN	2	T	0.0728683	fair
206	N OAK LEE DR	2	T	0.15970356	good
207	N REEL & RIFLE	2	T	0.13432993	fair
208	NELSON RD	2	T	0.52740199	fair
209	NORTHRIDGE PARK	2	T	0.28599084	good
210	NORTHWOOD PARK	2	T	0.37318836	good
211	OAK RIDGE LN	2	T	0.25566696	good
212	OAK VLY	2	T	0.17047524	good
213	OLD GROVETON RD N	2	T	1.6840624	fair
214	OLD GROVETON RD S	2	T	0.30967649	fair
215	OLD HIGHWAY 356	2	T	0.47743085	good
216	OLIVER ST	2	T	0.02440581	good
217	ONALASKA LOOP	2	T	1.20236942	good
218	ONALASKA N	2	T	0.20644994	fair
219	ORVIN DR	2	T	0.14998491	fair
220	OVERCUP	2	T	0.1856482	good
221	PARK AVE	2	T	0.26618655	fair
222	PARKS BLVD	2	T	0.0577072	fair
223	PEACOCK RUN	2	T	0.3792666	fair
224	PENWAUGH MARINA	2	T	0.31721491	fair
225	PERKINS RANCH RD	2	T	1.385311	fair
226	PHILLIPS RD	2	T	0.17083992	good
227	PINCKARD RD	2	T	0.7398467	good
228	PINE CONE	2	T	0.08074936	fair
229	PINE HARBOR DR	2	T	0.40390239	good
230	PINE LN	2	T	0.35953455	good
231	PINE NEEDLE ST	2	T	0.13097797	fair
232	PINE RDG	2	T	0.08710556	good
233	PINE RIDGE DR	2	T	0.60414644	good
234	PINE TALLOW ST	2	T	0.04719177	good
235	PINE VALLEY DR	2	T	0.1924897	good
236	PINE WOOD DR	2	T	0.31722209	good
237	PLACKER RD	2	T	0.18495112	fair
238	POINT BREEZE DR	2	T	0.19103886	good
239	POPULAR ST	2	T	0.26895749	good
240	POST OAK CV	2	T	0.33936324	good
241	POWELL LN	2	T	0.42980916	good
242	PRESCOTT	2	T	0.15431296	good
243	PRESTON AVE	2	T	0.10109101	fair
244	PRIDGEN RD	2	T	1.41752345	fair
245	RACCOON TRL	2	T	0.06151019	fair

## PRECINCT 2

## COUNTY ROADS

## TRUE/FALSE

NO.	FULL_NAME	PCT	CTY_ROAD	MILEAGE - NEW	ROAD CONDITION
246	RAE ANN BLVD	2	T	0.3794733	fair
247	RAIN DANCE	2	T	0.16826153	good
248	RALPH LN	2	T	0.07383951	fair
249	RALS DR	2	T	0.70618642	good
250	RAY MARSH RD	2	T	1.70830813	fair
251	REATA RANCH RD	2	T	0.42618851	fair
252	RED BUD LN	2	T	0.29300256	fair
253	RED LOWE RD	2	T	2.05984384	fair
254	REDBIRD EST DR	2	T	0.0501015	good
255	REDBUD RDG	2	T	0.15513922	poor
256	REEL & RIFLE	2	T	0.50667457	fair
257	RHODES WAY	2	T	0.14468658	fair
258	RICKY RD	2	T	0.14691862	good
259	RIDGE CT	2	T	0.04471375	good
260	RILEY RD	2	T	0.32041374	fair
261	RIO VISTA	2	T	0.60642629	fair
262	ROBBIE RD	2	T	0.25417691	fair
263	ROBBINS AVE	2	T	0.09851328	fair
264	ROBIN DAWN	2	T	0.19776793	good
265	ROBINSON TRACT	2	T	0.73225007	good
266	ROCKY CREEK RD	2	T	4.55219561	fair
267	RODGERS ST	2	T	0.12254463	fair
268	ROSE VILLAGE LN	2	T	0.11797369	fair
269	S CIRCLE DR	2	T	0.42478798	good
270	S OAK LEE DR	2	T	0.31210786	good
271	SAMBO LN	2	T	0.30894061	good
272	SANDY RIDGE DR	2	T	0.5765987	good
273	SANDY SHRS	2	T	0.23717586	good
274	SANDYDALE LN	2	T	2.1872445	good
275	SASSAFRAS	2	T	0.10066685	good
276	SAYRAH LN	2	T	0.18253255	good
277	SCOTTS RD	2	T	0.07205045	fair
278	SHADY CV	2	T	0.03609717	good
279	SHADY DR	2	T	0.12058405	good
280	SHADY RIDGE DR	2	T	0.11600549	good
281	SHELLY ST	2	T	0.09534224	good
282	SHORT DR	2	T	0.31285392	good
283	SONNYS LN	2	T	0.21208626	good
284	SOUTHCREEK PARK	2	T	0.54703847	good
285	SOUTHCREST CT	2	T	0.12155807	good
286	SPORTSMAN RETREAT RD	2	T	1.44747129	fair
287	SPRING CREEK LOOP	2	T	0.54413596	good
288	SPRING CRK	2	T	0.06437208	good
289	ST ANDREWS CEMETERY RD	2	T	0.18382348	good
290	STEPHEN ST	2	T	0.10325398	good
291	STEWART RD	2	T	0.2447836	poor
292	STONE OAK AVE	2	T	0.34986773	good
293	STONES THROW AVE	2	T	0.38670782	good
294	STONEWALL E	2	T	0.10163438	good

## PRECINCT 2

## COUNTY ROADS

## TRUE/FALSE

NO.	FULL_NAME	PCT	CTY_ROAD	MILEAGE - NEW	ROAD CONDITION
295	STONEWALL W	2	T	0.14696794	good
296	STONEWOOD LN	2	T	0.09159895	fair
297	STRAWBERRY ST	2	T	0.17501016	good
298	SUGAR FOREST LN	2	T	0.159943	fair
299	SUMAC	2	T	0.18484103	good
300	SWALLOW ST	2	T	0.09432639	fair
301	SWITCHER ST	2	T	0.08714368	fair
302	SYKES RD	2	T	0.0842831	good
303	TALLOW ST	2	T	0.73432358	good
304	TEMPE DR	2	T	0.15020913	good
305	TIMBERLINE DR	2	T	0.52050447	good
306	TINDIAL AVE	2	T	0.06009146	good
307	TOWN & COUNTRY	2	T	0.56317927	good
308	TRAVIS AVE	2	T	0.17858287	fair
309	TREE HARBOR DR	2	T	0.51814688	good
310	TRIPLE CREEK LOOP	2	T	3.02763142	good
311	TWIN HARBORS DR	2	T	0.18636953	fair
312	TYLER VILLAGE ST	2	T	0.15165638	fair
313	VINCE DR	2	T	0.16247502	good
314	VIOLA DR	2	T	0.1087533	fair
315	VIRGINIA LN	2	T	0.2953211	good
316	VIVIAN RD	2	T	0.12263511	fair
317	W OAK LEE DR	2	T	0.17843879	good
318	W REEL & RIFLE	2	T	0.23646688	fair
319	WALDING RD	2	T	1.32380803	good
320	WELLS LANDING RD	2	T	2.40977554	fair
321	WESTRIDGE PARK	2	T	0.48205348	good
322	WHISPERWOOD DR	2	T	0.34807133	fair
323	WHITE BASS LN	2	T	0.41101363	poor
324	WHITE FOREST LN	2	T	0.09710017	fair
325	WHITE HERON DR	2	T	0.16002139	good
326	WHITE OAK	2	T	0.2585654	good
327	WHITE OAK HLS	2	T	0.23046852	good
328	WHITESIDE DR	2	T	0.14182451	fair
329	WILD PLUM	2	T	0.11120081	fair
330	WILDWOOD DR	2	T	0.51472048	fair
331	WILLIAM MONTGOMERY RD	2	T	0.44522349	fair
332	WILLOW CREST CIR	2	T	0.41048748	good
333	WILLOWICK LN	2	T	0.13389204	good
334	WILSON RD	2	T	0.21051721	good
335	WIMBERLY DR	2	T	0.54822831	good
336	WINCHESTER	2	T	0.46344819	fair
337	WOBBLY BOBBLY TRAM	2	T	1.35778793	fair
338	WOODWAY ACRES	2	T	0.32344159	fair
339	WRIGHT CEMETERY RD	2	T	0.75710924	good
340	YARBOROUGH LOOP	2	T	1.93658837	good
341	YAUPON COVE DR	2	T	1.47930591	good
342	YAUPON CRK	2	T	0.11906442	good
343	YAUPON HARBOR	2	T	0.15785807	good

COUNTY OF Polk §

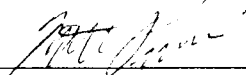
§

PRECINCT NO. 3 §


**ANNUAL ROAD REPORT**

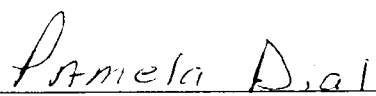
1. Condition of each road, culvert, and bridge in the precinct and the primary cause of any road, culvert and/or bridge degradation (attach additional pages, as needed): Most roads are in passable condition year round, but heavy truck traffic from oil and timber industries are taking its toll on them.
2. Amount of money necessary for maintenance of the precinct roads during the next fiscal year: 1,478,871.02
3. Number of traffic control devices in the precinct defaced or torn down: 40-60 per year
4. Any new road that should be opened in the precinct: No
5. Any bridges, culverts, or other improvements necessary to place the precinct roads in good condition, and the probable cost of the improvements: Too many to list.

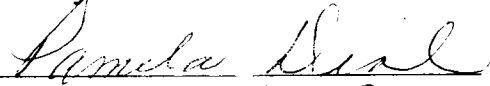
Submitted by the undersigned on this 16 day of June, 2016

  
\_\_\_\_\_  
Commissioner, Precinct 3

Subscribed and sworn to, before me, the undersigned authority, this 16 day of June, 2016



  
\_\_\_\_\_  
Notary Public

  
\_\_\_\_\_  
My commission expires: 9-20-2016

*Pursuant to Texas Transportation Code, Section 251.005(c), this report shall be filed in minutes of the Commissioners Court in the ninth month of the County's fiscal year (June) and submitted to grand jury with a copy of any road work contracts for past year*

Annual Road Report

State of Texas

County of Polk

Road & Bridge Precinct 4

1. Condition of each road, culvert and bridge in the precinct: All roads are in fair to poor condition, due to the recent flooding, with the following list of roads needing work due to the degradation of heavy truck traffic. See attached list.
2. Amount of money necessary for maintenance of the precinct roads during the next fiscal year: \$1,841,161.00
3. Number of traffic control devices in the precinct defaced or torn down: 50 signs
4. Any new road that should be opened in the precinct: No
5. Any bridges, culverts or other improvements necessary to place the precinct roads in good condition, and the probable cost of the improvements:

Submitted by the undersigned on this 22nd day of June 2016.


Commissioner, Precinct 4, [Signature]

Subscribed and sworn to, before me, the undersigned authority, this 22nd day of June 2016.

Notary Public: Kayla Pitts

Printed Name: Kayla Pitts

My commission expires: 9-21-2019



Annual Road Report  
Precinct 4 Road and Bridge

7-Jun-16							Page 1
County Road	Road Condition rank on a scale of 1-5: 1= poor 5= Excellent	Cause of degradation	Number of culverts needing repair or replacement	Bridges in need of repair or replacement	Control Devices(Signs, Lights) needing repair or replacement	New roads needed for opening	Cost of improvements identified in Report for Specific Road
Plum Pudding	3	Heavy truck traffic	3	None	1	None	\$129,500.00
Tom Marsh	3	Heavy truck traffic	2	None	1	None	\$91,168.00
Camp Seale	3	Heavy truck traffic	10	None	3	None	\$647,500.00
Midway Central	3	Heavy truck traffic	5	None	3	None	\$280,000.00
Midway Loop East	3	Heavy truck traffic	5	None	3	None	\$272,000.00
Midway Loop West	3	Heavy truck traffic	5	None	5	None	\$388,500.00